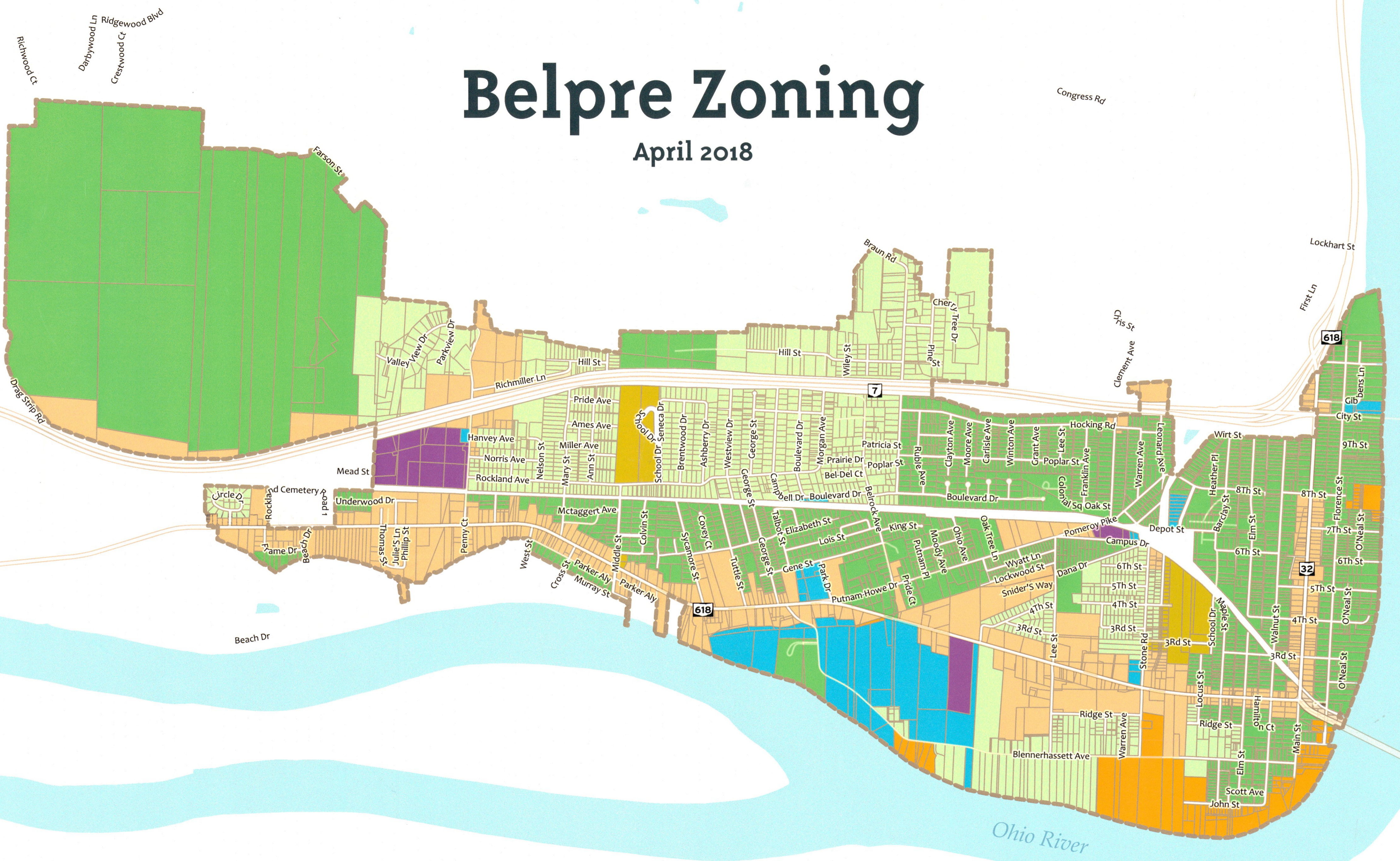

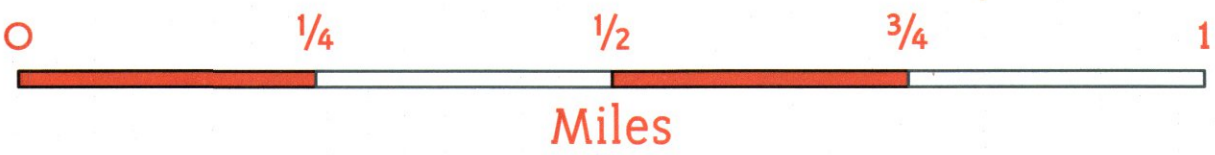


Belpre Zoning

April 2018



	C2		M1		R2		Public School
	C3		R1		City Property		State of Ohio



Cartography by Jason Pyles, GISP, May 2018
 Zoning data generated by Buckeye Hills and the City of Belpre.
 For information about data sources, please contact a GIS Specialist at Buckeye Hills.